

House District 28 | 2022–2031

The ideal district population, **39,202**, is based on the 2020 Census.
HD 28 has **39,344** people, which is **0.36%** from the ideal.
8.2% of the people in the district are new constituents.

25.58% of the district is American Indian and Alaskan Native, alone or in combination with one or more other races.
 0.83% of the district is Asian, alone or in combination with one or more other races.
 5.77% of the district is Black or African American, alone or in combination with one or more other races.
 0.16% of the district is Native Hawaiian or other Pacific Islander, alone or in combination with one or more other races.
 64.46% of the district is non-Hispanic white.
 3.57% of the district is some other race or ethnicity.
 5.15% of the district is of Hispanic or Latino origin.

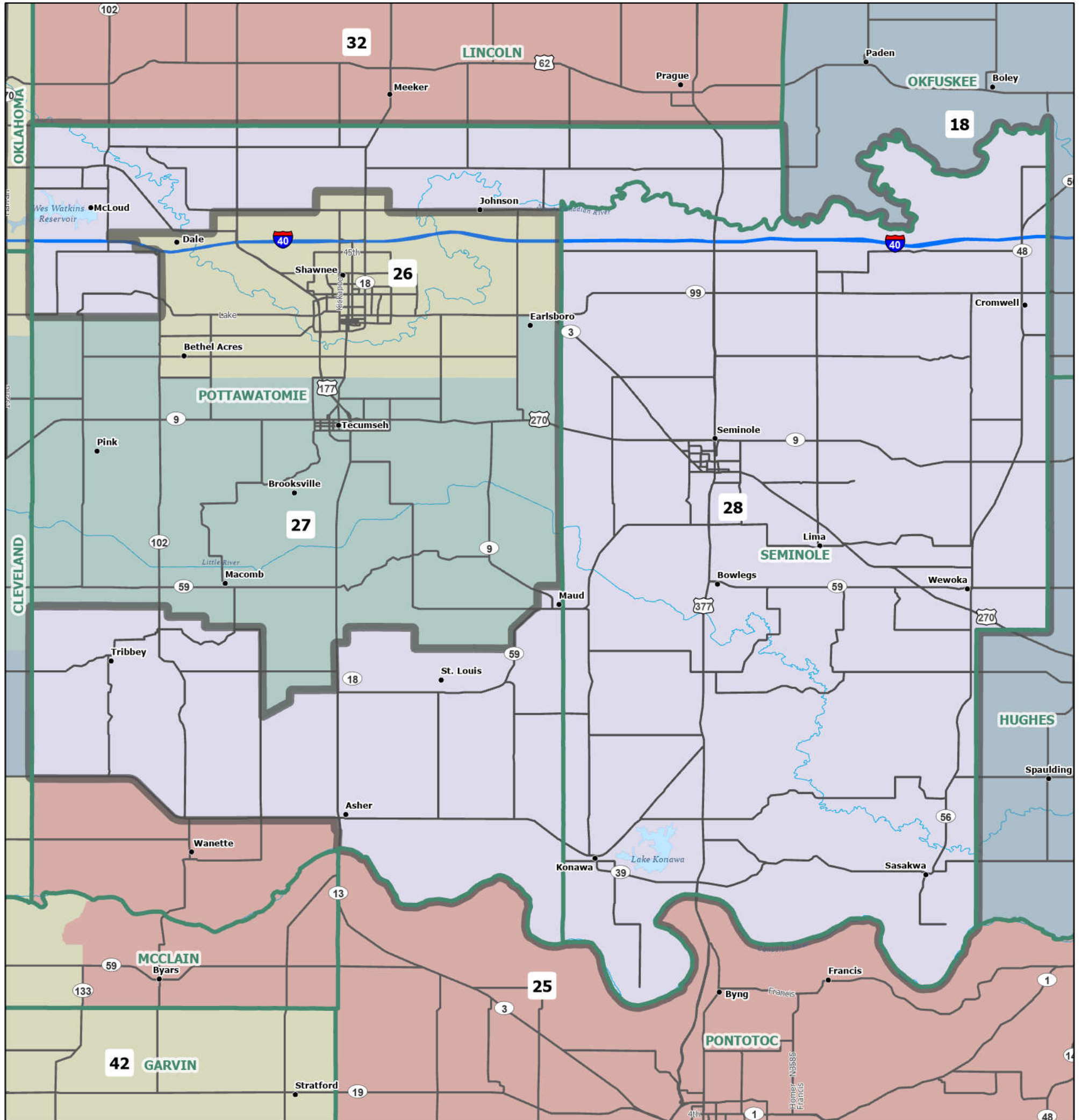
Counties: Pottawatomie, Seminole

Cities: Asher, Bowlegs, Cromwell, Dixon, Johnson, Konawa, Lima, Maud, McLoud, Oklahoma City, Sasakwa, Seminole, Shawnee, St. Louis, Tribbey, Wewoka

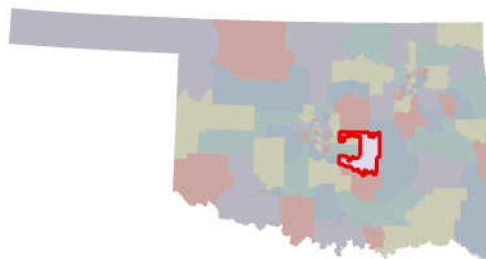
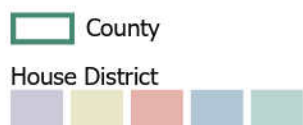
School Districts: Asher, Bethel, Bowlegs, Butner, Dale, Harrah, Justice, Konawa, Maud, McLoud, Meeker, New Lima, North Rock Creek School, Prague, Sasakwa, Seminole, Strother, Varnum, Wanette, Wewoka

Senate Districts: 17, 28

Congressional Districts: 4, 5



Area: 981 square miles
 1 inch equals 4.92 miles



10/29/2021
 Data: 2020 Census State Redistricting Data (Public Law 94-171)
 Summary File. Prepared by the U.S. Census Bureau, 2021.
 ODOT, Esri, OU CSA, OWRB.

